

purchased a pole and the flags to provide this weather predicting service for the community. The newspaper received the weather indications at their office on West Mahoning Street at 8 o'clock each morning. The flags flying in the town enabled residents and visitors to quickly know the weather forecast for the day.

Today, the National Weather Service uses a sophisticated forecast model that substantially improves weather predictions based on space weather impacts on Earth. These down to the minute forecasts are readily available through the technology-based infrastructure we use every day. Through this system, residents are able to prepare for all types of weather hazards.

### INTERPRETATION OF FLAG DISPLAYS

No. 1 alone, indicates fair weather, stationary temperature.







No. 2 alone, indicates rain or snow, stationary temperature.

No. 1 with No. 3 after it, indicates fair weather, colder.

No. 2 with No 3 before it, indicates warmer weather, rain or snow.

No. 1 with No. 4 after it indicates fair weather, cold wave.

No. 3 with Nos 1 and 2 after it, indicates warmer, fair weather, followed by rain or snow.

What are these Weather Predictions?	
 	
 	
 	
Create a weather forecast for today with drawings of these flags.	